

#RichmondHasHeart

NEIGHBOURHOOD



RAIN MURALS

Imagine going for a walk in the rain and discovering community members' artwork on your neighbourhood sidewalks!



About the Neighbourhood Rain Murals

Neighbourhood Rain Murals is the final project of the **#RichmondHasHeart** initiative that was launched during the pandemic to reconnect residents with each other and public spaces in creative ways.

In Spring 2022, community members were invited to submit written ideas or original drawings highlighting the unique attributes of their neighbourhood. A selection panel reviewed all graphic submissions and selected a series of designs per neighbourhood. Four professional local artists, Jeni Chen, Dawn Lo, Keely O'Brien and Lisa Taniguchi, used the written submissions as inspiration to create a unique design for each of the eight neighbourhoods surrounding Richmond's community centres (Cambie/East Richmond, City Centre, Hamilton, Sea Island, South Arm, Steveston, Thompson and West Richmond).

For the final phase of this project, each neighbourhood has six original designs stencilled onto sidewalks and public plazas. Using an eco-friendly hydrophobic paint, the designs are only visible after it rains.

Neighbourhood Rain Murals Scavenger Hunt Contest

Get out and play in the rain this spring break! We've added special rain-activated murals all over Richmond to create a fun, family-friendly scavenger hunt. Use the maps on the following pages to explore Richmond's neighbourhoods and find the hidden artworks during the second week of Spring Break (March 20-26) for a chance to win one of our limited edition **#RichmondHasHeart** umbrellas.

Walk, roll, or ride around your neighbourhood to discover the artworks. Don't wait too long! These murals are only visible when wet.

How to Enter the Contest



ENTRY METHOD #1

Post your selfie with a rain mural on Instagram using the hashtag **#RichmondHasHeart**

Note: Please check your Instagram privacy settings prior to entering the contest. In the Privacy section of your Instagram app, there will be a setting for "Private account". If this is turned on, we won't be able to view your photos, so your contest submissions will be considered ineligible.



ENTRY METHOD #2

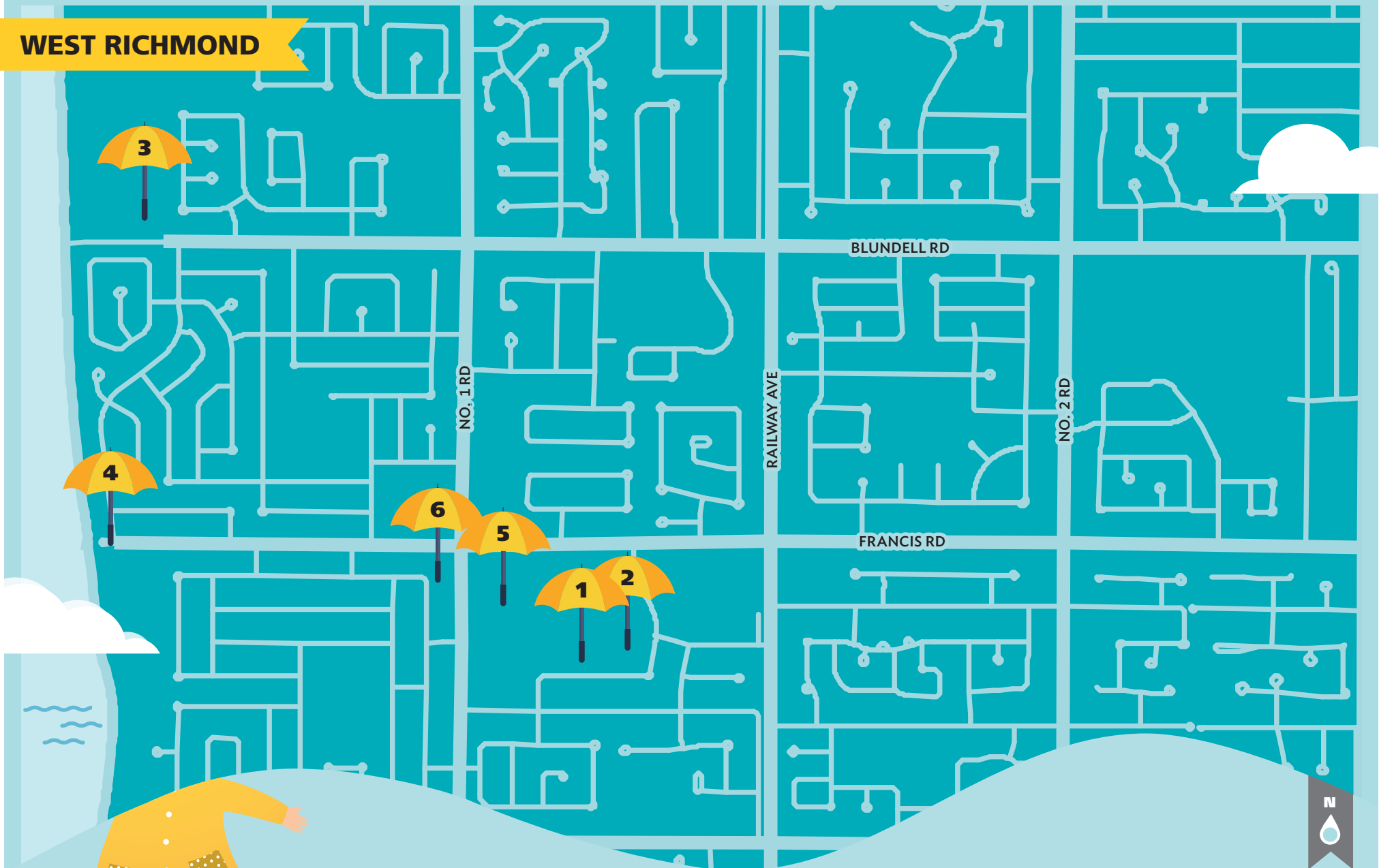
Email your selfie with a rain mural to **RichmondHasHeart@richmond.ca**

Each selfie you post or send via email equals one entry into the contest. The more rain murals you find, the more chances you have to win a limited edition **#RichmondHasHeart** umbrella.

CONTEST DEADLINE IS SUNDAY, MARCH 26, 2023.



WEST RICHMOND



- 1** West Richmond Community Centre
Between outdoor courts and facility
- 2** West Richmond Community Centre
Rear path (East end) between children's
playground and facility

- 3** West Dyke Trail
3011 Blundell Road
- 4** West Dyke Trail
Where Francis ends

- 5** Hugh Boyd Soccer Field
North west corner
- 6** Hugh Boyd Soccer Field
Bus stop on No. 1 Road beside
the field

THOMPSON



- 1** Railway Granville Bike Park
- 2** McCallan Trail Near JN Burnett
- 3** Thompson Community Centre Entrance
- 4** Thompson Bus Stop
- 5** Basketball Courts 4151 River Road
- 6** Preschool Tot Lot Entrance



STEVESTON



- 1** **Garry Point Park**
Small bridge inside the Kuno Japanese Garden
- 2** **Fisherman's Wharf**
Pathway intersection at Steveston Harbour
- 3** **Britannia Shipyards**
Concrete pad to the south of the boardwalk, across from the parking lot by Railway Ave & Westwater Dr
- 4** **Steveston Community Park**
Moncton Street and No. 1 Road
- 5** **Paved area behind Steveston Community Centre**
- 6** **Gulf of Georgia Cannery**
Walkway towards Garry Point

N



SOUTH ARM

GARDEN
CITY RD

WILLIAMS RD

SOUTH ARM
COMMUNITY
CENTRE

HUGH
MCROBERTS
SECONDARY

SOUTH ARM PL

SOUTH ARM
TENNIS
COURTS

SOUTH ARM
OUTDOOR
POOL

SOUTH ARM
ATHLETIC
FIELD

RYAN ROAD

ROSEHILL DR

N



- 1** Entrance to South Arm Park off of Ryan Road
- 2** Entrance off of Ryan Road next to water passage way

- 3** Between the bridge and the South Arm Outdoor Tennis Courts
- 4** Between the water fountain and the South Arm off leash dog park

- 5** Beside the cluster of trees
- 6** Between the park bench and the South Arm Outdoor Pool

SEA ISLAND



- 1** YVR trail
Templeton and Terrace
(by Sea Island School)
- 2** Fire Hall
on sidewalk by pathway into Burkeville

- 3** Larry Berg Flight Path Park
Path in front of the world
- 4** Tennis Court
By entrance

- 5** Burkeville Neighborhood Park
At the water feature
- 6** Sea Island Community Centre
front door entrance
7140 Miller Road

HAMILTON



- 1** Hamilton Community Centre
5140 Smith Dr
- 2** Hamilton Community Centre
5140 Smith Dr
- 3** Hamilton Community Centre
5140 Smith Dr
- 4** McLean Neighbourhood Park
22500 McLean Ave
- 5** McLean Neighbourhood Park
22500 McLean Ave
- 6** McLean Neighbourhood Park
22500 McLean Ave



EAST RICHMOND

NO 5 RD

CAMBIE RD

JACOMBS RD

WOODHEAD RD

MCNEELY DRIVE

JACK BELL DRIVE

EAST RICHMOND
COMMUNITY HALL

KING GEORGE
COMMUNITY PARK

CAMBIE
COMMUNITY
CENTRE

4

3

2

1

6

5



- 1 Ledge outside of Cambie Community Centre
- 2 Path next to park stage

- 3 Next to Cambie Community Centre parking lot
- 4 Sidewalk outside of East Richmond Community Hall

- 5 Path next to King George Turf Field
- 6 Next to water fountain at McNeely Park

N



CITY CENTRE



- 1** City Centre Community Centre
5900 Minoru Blvd
- 2** City Hall
On paved walkway (under the trees)

- 3** Garden City Park
On paved trail near the playground
- 4** Minoru Park Trail
On trail intersection between 'blue box' and shot put field.

- 5** Paulik Park
7658 Heather Street
- 6** Lang (Saba/Buswell) Park
8211 Saba Road






N





Find out more at
richmond.ca/RichmondHasHeart

   #RichmondHasHeart